

ORDINANCE NO: 2011-27

STATE OF ALABAMA)
COUNTY OF RUSSELL)

AN ORDINANCE TO AMEND CHAPTER 2, ARTICLE I, IN GENERAL, SECTION 1 OF THE CODE OF ORDINANCES OF THE CITY OF PHENIX CITY, ALABAMA.

WHEREAS, after receipt and review of the 2010 Federal Census Population Data that reapportionment is needed to comply with the City Charter Article VII, Section 7.03; and

WHEREAS, after review of the plans for reapportionment the City Manager recommends that the City Council of the City of Phenix City approve the Voting Districts described herein; and

WHEREAS, the City Council has considered the above reapportionment recommendation of the City Manager and is of the opinion that said City Manager's plan be approved.

NOW, THEREFORE, BE IT ORDAINED by the City Council of the City of Phenix City, Alabama, that Chapter 2, Article I, in the General, Section 1, of the CODE OF ORDINANCES of the City of Phenix City, Alabama is hereby amended to read as follows.

There shall be three (3) districts in the City of Phenix City, Alabama, and the boundaries thereof are hereby described as follows:

District One

All the land within the city limits lying North of the boundary line of District 1 and District 2 said line being more particularly described to wit:

Commencing at a point where the center line of Norfolk-Southern Railroad intersects the Alabama/Georgia State line, said point being the Point of Beginning of said boundary line; run thence West along the centerline of said railroad to a point where it intersects the centerline of 2nd Avenue; leaving the centerline of said railroad run thence North to the North right of way of said railroad; thence run East along said right of way to where it intersects the centerline of 1st Avenue; thence run North along the centerline of 1st Avenue to a point where it intersects the centerline of 21st Place; thence run West along the centerline of 21st Place to a point where it intersects the centerline of 5th Avenue; thence run North along the centerline of 5th Avenue to a point where it intersects the centerline of 22nd Street; thence run West along the centerline of 22nd Street to a point where it intersects the centerline of 7th Avenue; thence run North along the centerline of 7th Avenue to a point where it intersects the centerline of 25th Street; thence run West along the centerline of 25th Street to a point where it intersects the centerline of Summerville Road; thence Northwesterly along the centerline of Summerville Road to a point where it intersects the centerline of 26th Street; thence run

Southwesterly along the centerline of 26th Street to a point where it intersects the centerline of 11th Court; thence Northwesterly along the centerline of 11th Court to a point where it intersects the centerline of 27th Street; thence

Southwesterly along the centerline of 27th Street to a point where it intersects the centerline of 13th Avenue; thence North along the centerline of 13th Avenue to a point where it intersects the centerline of 28th Street; thence West along the centerline of 28th Street to a point where it intersects the centerline of 15th Avenue; thence North along the centerline of 15th Avenue to a point where it intersects the centerline of 28th Place; thence West and Southwesterly along the centerline of 28th Place to a point where it intersects the centerline of 17th Avenue; thence North along the centerline of 17th Avenue to a point where it intersects the centerline of Tradition Way; thence West and Southwesterly along the centerline of Tradition Way to a point where it intersects the centerline of 19th Avenue; thence Northwesterly along the centerline of 19th Avenue to a point where it intersects the centerline of Stadium Drive; thence Southwesterly along the centerline of Stadium Drive to a point where it intersects the centerline of 21st Avenue; thence North along the centerline of 21st Avenue to a point where it intersects the centerline of 27th Street; thence West along the centerline of 27th Street to a point where it intersects the centerline of 22nd Avenue; thence Northeasterly along the centerline of 22nd Avenue to a point where it intersects the centerline of 28th Street; thence West along the centerline of 28th Street to a point where it intersects the centerline of Northfolk Southern Railroad; thence Northwesterly along the centerline of the said railroad to a point where it intersects the West line of the City Limits; said point being the Ending Point of said boundary line.

The voting place to be the Roy Martin Center on Airport Road.

District Two

All the City land lying South of the boundary line of District 1 as described above and all the City land lying North of the boundary line of District 3 as described below.

The voting place to be the Central Activities Center on 14th Street.

District Three

All the land within the city limits lying South of the boundary line of District 2 and District 3 said line being more particularly described to wit:


Commencing at a point where the center line of Dillingham Street intersects the Alabama/Georgia State line said point being the Point of Beginning of said boundary line; run thence West along the center line of Dillingham Street to a point where it intersects the center line of Broad Street; thence leaving the center line of Dillingham Street run thence South along the center line of Broad Street to a point where it intersects the center line of Martin Luther King Jr. Parkway; thence leaving the center line of Broad Street run thence Southwesterly along the center line of Martin Luther King Jr. Parkway to a point where it intersects the center line of Seale Road; thence leaving the center line of Martin Luther King Jr. Parkway run thence Southwesterly along the


center line of Seale Road to a point where it intersects the center line of U.S. Highway 280/431; thence leaving the center line of Seale Road run thence Northwesterly along the center line of U.S. Highway 280/431 to a point where it intersects the center line of Sandfort Road; thence leaving the center line of U.S. Highway 280/431 run thence Southwesterly along the centerline of Sandfort Road to a point where it intersects the centerline of 7th Street; thence leaving the center line of Sandfort Road run thence Northwesterly and Westerly along the centerline of 7th Street to a point where it intersects the center line of 24th Avenue; thence leaving the centerline of 7th Street run thence North along the centerline of 24th Avenue to a point where it intersects the centerline of 9th Street; thence leaving the centerline of 24th Avenue run thence West along the centerline of 9th Street to a point where it intersects the centerline of 25th Avenue; thence leaving the centerline of 9th Street run thence North along the centerline of 25th Avenue to a point where it intersects the Southwesterly right of way of Highway 280/431; thence leaving the centerline of 25th Avenue run thence Northwesterly along said right of way to the Northeast corner of Census Block 1034, Block Group 1, Census Tract 306, Russell County, Alabama; thence run West along the North line of said Census Block to a point where it intersects the centerline of 28th Avenue; thence leaving the North line of said Census Block run thence Northerly along the centerline of 28th Avenue to a point where it intersects the centerline of U.S. Highway 80; thence leaving said centerline of 28th Avenue run thence Westerly along the centerline of U.S. Highway 80 to a point where it intersects the West line of the City Limits; said point being the Ending Point of said boundary line.


The voting place to be the Calvin Spencer Recreation Center on South 8th Avenue.

BE IT FURTHER ORDAINED by the City Council of the City of Phenix City that the above described District boundaries, and designated voting places shall be used for future city elections conducted by the City of Phenix City. Subject to approval by the Justice Department.

PASSED, APPROVED AND ADOPTED this 15th day of November, 2011.



MAYOR







ATTEST:


CITY CLERK

MEMBERS OF THE CITY COUNCIL OF
THE CITY OF PHENIX CITY, ALABAMA